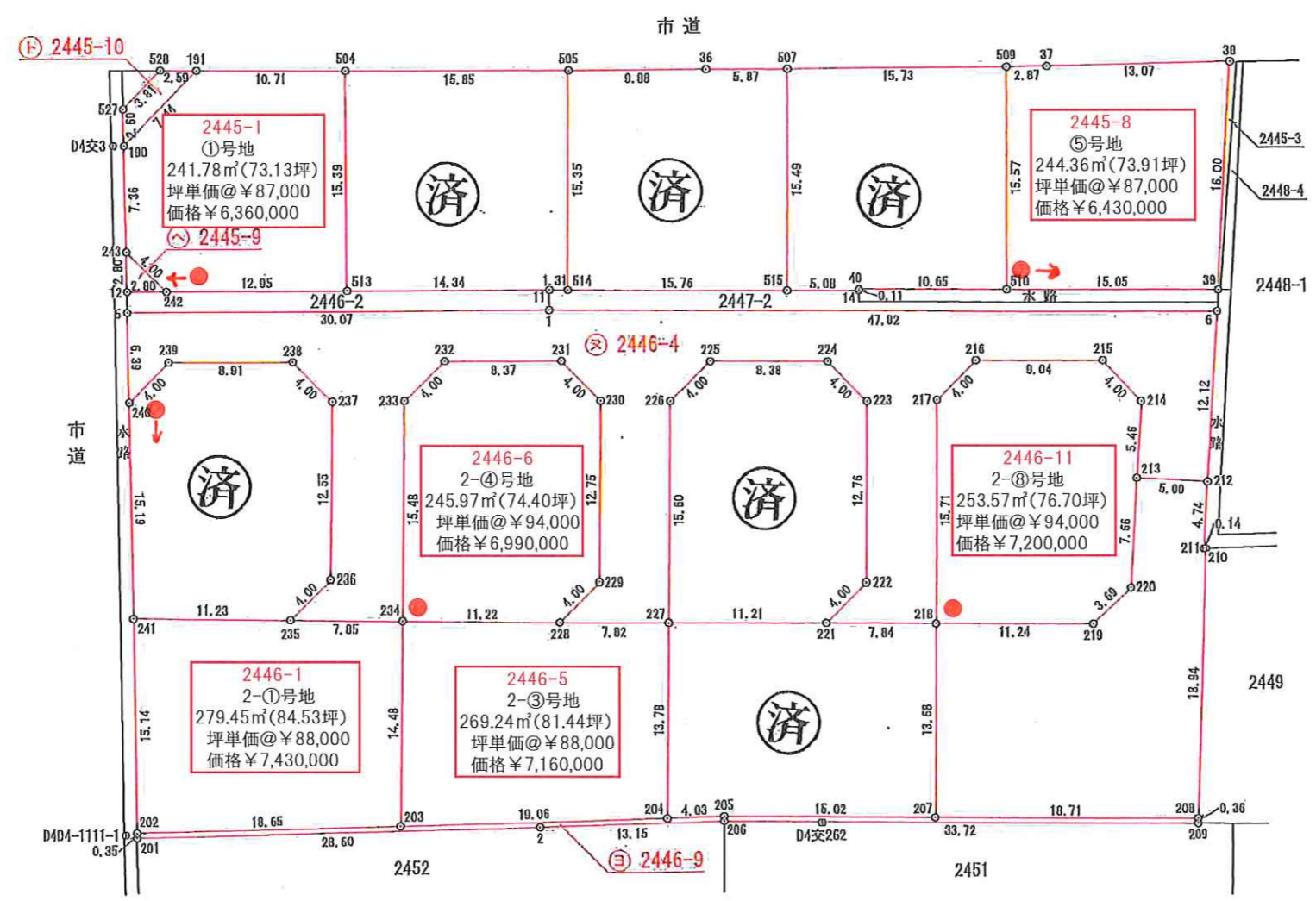
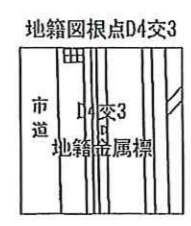



地番	2445-1, -5~-10 2446-1, -3~-11
土地の所在	丸亀市垂水町字高岸

地積測量図 (4-1)



作成者 丸亀市土器町西五丁目388番地1
土地家屋調査士 内海 孝 (令和5年3月15日作成)

申請人 岩井土地開発株式会社
代表取締役 岩井 勝英

縮尺 1/500

地番 2445-1, -5~-10
2446-1, -3~-11

地積測量図 (4-2)

土地の所在 丸亀市垂水町字高岸

求積表

地番	㊦ 2445-1			
NO	Xn	Yn	Yn+1-Yn-1	Xn · (Yn+1-Yn-1)
243	137345.356	29856.391	-7.473	-1026381.845388
242	137341.510	29855.305	5.163	709094.216130
513	137330.161	29861.554	19.742	2711172.038462
504	137337.572	29875.047	8.385	1151575.541220
191	137346.993	29869.939	-12.269	-1685110.257117
190	137349.017	29862.778	-13.548	-1860804.482316
合計				-454.789009
合計面積				227.3945045
地積				227.39 m ²

地番	㊦ 2445-5			
NO	Xn	Yn	Yn+1-Yn-1	Xn · (Yn+1-Yn-1)
504	137337.572	29875.047	-21.086	-2895900.043192
513	137330.161	29861.554	-6.579	-903495.129219
11	137317.594	29868.468	7.534	1034550.753196
514	137316.435	29869.088	14.172	1946048.516820
505	137323.657	29882.640	5.959	818311.672063
合計				-484.230332
合計面積				242.1151660
地積				242.11 m ²

地番	㊦ 2445-6			
NO	Xn	Yn	Yn+1-Yn-1	Xn · (Yn+1-Yn-1)
505	137323.657	29882.640	-18.310	-2514396.159670
514	137316.435	29869.088	-6.118	-840101.949330
515	137302.531	29876.522	21.109	2898319.126879
507	137309.827	29890.197	10.876	1493381.678452
36	137314.998	29887.398	-7.557	-1037689.439886
合計				-486.743555
合計面積				243.3717775
地積				243.37 m ²

地番	㊦ 2445-7			
NO	Xn	Yn	Yn+1-Yn-1	Xn · (Yn+1-Yn-1)
507	137309.827	29890.197	-21.281	-2922090.428387
515	137302.531	29876.522	-11.278	-1548497.944618
14	137298.049	29878.919	2.503	343657.016647
40	137298.091	29879.025	5.150	707085.168650
510	137288.707	29884.069	18.778	2578007.340046
509	137296.057	29897.803	6.128	841350.237296
合計				-488.610366
合計面積				244.3051830
地積				244.30 m ²

地番	㊦ 2445-8			
NO	Xn	Yn	Yn+1-Yn-1	Xn · (Yn+1-Yn-1)
509	137296.057	29897.803	-15.134	-2077838.526638
510	137288.707	29884.069	-6.642	-911871.591894
39	137275.423	29891.161	21.600	2965149.136800
38	137282.181	29905.669	8.042	1104023.299602
37	137293.548	29899.203	-7.866	-1079951.048568
合計				-488.730698
合計面積				244.3653490
地積				244.36 m ²

地番	㊦ 2445-9			
NO	Xn	Yn	Yn+1-Yn-1	Xn · (Yn+1-Yn-1)
243	137345.356	29856.391	-1.349	-185278.885244
12	137343.971	29853.956	-1.086	-149155.552506
242	137341.510	29855.305	2.435	334426.576850
合計				-7.860900
合計面積				3.9304500
地積				3.93 m ²

地番	㊦ 2445-10			
NO	Xn	Yn	Yn+1-Yn-1	Xn · (Yn+1-Yn-1)
527	137350.310	29865.034	-5.926	-813937.937060
190	137349.017	29862.778	4.905	673696.928385
191	137346.993	29869.939	5.926	813918.280518
528	137349.271	29868.704	-4.905	-673698.174255
合計				-20.902412
合計面積				10.4512060
地積				10.45 m ²

地番	㊦ 2446-1			
NO	Xn	Yn	Yn+1-Yn-1	Xn · (Yn+1-Yn-1)
241	137332.466	29833.949	-18.435	-2531724.010710
202	137324.948	29820.803	-3.782	-519362.953336
203	137308.808	29830.167	22.138	3039742.391504
234	137315.632	29842.941	9.071	1245590.097872
235	137322.558	29839.238	-8.992	-1234804.441536
合計				-558.916206
合計面積				279.4581030
地積				279.45 m ²

作成者

丸亀市土器町西五丁目388番地1
土地家屋調査士 内海 孝

(令和5年3月15日作成)

申請人

岩井土地開発株式会社
代表取締役 岩井 勝英

縮尺

1 /

地番 2445-1, -5~-10
2446-1, -3~-11

地積測量図 (4-3)

土地の所在 丸亀市垂水町字高岸

地番	㊸ 2446-3			
NO	Xn	Yn	Yn+1-Yn-1	Xn · (Yn+1-Yn-1)
240	137340.047	29847.123	-17.033	-2339313.020551
241	137332.466	29833.949	-7.885	-1082866.494410
235	137322.558	29839.238	9.126	1253205.664308
236	137321.398	29843.075	14.916	2048285.972568
237	137327.311	29854.154	12.207	1676354.485377
238	137331.157	29855.282	-3.172	-435614.430004
239	137338.966	29850.982	-8.159	-1120548.623594
合計				-496.446306
合計面積				248.2231530
地積				248.22 m ²

地番	㊸ 2446-4			
NO	Xn	Yn	Yn+1-Yn-1	Xn · (Yn+1-Yn-1)
5	137343.254	29852.655	-20.068	-2756204.421272
240	137340.047	29847.123	-1.673	-229769.898631
239	137338.966	29850.982	8.159	1120548.623594
238	137331.157	29855.282	3.172	435614.430004
237	137327.311	29854.154	-12.207	-1676354.485377
236	137321.398	29843.075	-14.916	-2048285.972568
235	137322.558	29839.238	-0.134	-18401.222772
234	137315.632	29842.941	17.360	2383799.371520
233	137322.930	29856.598	17.491	2401915.368630
232	137321.790	29860.432	7.862	1079623.912980
231	137314.443	29864.460	2.875	394779.023625
230	137310.605	29863.307	-12.400	-1702651.502000
229	137304.588	29852.060	-15.086	-2071377.014568
228	137305.722	29848.221	-0.141	-19360.106802
227	137298.827	29851.919	17.457	2396825.622939
226	137306.179	29865.678	17.590	2415215.688610
225	137305.025	29869.509	7.783	1068645.009575
224	137297.626	29873.461	2.794	383609.567044
223	137293.794	29872.303	-12.412	-1704090.571128
222	137287.780	29861.049	-15.092	-2071947.175760
221	137288.940	29857.211	-0.143	-19632.318420
218	137282.017	29860.906	17.554	2409848.526418
217	137289.426	29874.765	17.692	2428924.524792
216	137288.270	29878.598	8.109	1113270.581430
215	137280.299	29882.874	3.011	413350.980289
214	137276.495	29881.609	-6.218	-853585.245910
213	137274.186	29876.656	-2.824	-387662.301264
212	137269.653	29878.785	13.118	1800703.308054
6	137274.767	29889.774	-11.594	-1591563.648598
1	137316.926	29867.191	-37.119	-5097066.976194
合計				-1278.321760
合計面積				639.1608800
地積				639.16 m ²

地番	㊸ 2446-5			
NO	Xn	Yn	Yn+1-Yn-1	Xn · (Yn+1-Yn-1)
234	137315.632	29842.941	-18.054	-2479096.420128
203	137308.808	29830.167	-3.183	-437053.935864
204	137292.326	29839.758	21.752	2986382.675152
227	137298.827	29851.919	8.463	1161959.972901
228	137305.722	29848.221	-8.978	-1232730.772116
合計				-538.480055
合計面積				269.2400275
地積				269.24 m ²

地番	㊸ 2446-6			
NO	Xn	Yn	Yn+1-Yn-1	Xn · (Yn+1-Yn-1)
233	137322.930	29856.598	-17.491	-2401915.368630
234	137315.632	29842.941	-8.377	-1150293.049264
228	137305.722	29848.221	9.119	1252090.878918
229	137304.588	29852.060	15.086	2071377.014568
230	137310.605	29863.307	12.400	1702651.502000
231	137314.443	29864.460	-2.875	-394779.023625
232	137321.790	29860.432	-7.862	-1079623.912980
合計				-491.959013
合計面積				245.9795065
地積				245.97 m ²

地番	㊸ 2446-7			
NO	Xn	Yn	Yn+1-Yn-1	Xn · (Yn+1-Yn-1)
227	137298.827	29851.919	-17.453	-2396276.427631
204	137292.326	29839.758	-10.136	-1391595.016336
205	137288.840	29841.783	9.075	1245896.223000
207	137275.569	29848.833	19.123	2625120.705987
218	137282.017	29860.906	8.378	1150148.738426
221	137288.940	29857.211	-8.987	-1233815.703780
合計				-521.480334
合計面積				260.7401670
地積				260.74 m ²

地番	㊸ 2446-8			
NO	Xn	Yn	Yn+1-Yn-1	Xn · (Yn+1-Yn-1)
226	137306.179	29865.678	-17.590	-2415215.688610
227	137298.827	29851.919	-8.467	-1162509.168209
221	137288.940	29857.211	9.130	1253448.022200
222	137287.780	29861.049	15.092	2071947.175760
223	137293.794	29872.303	12.412	1704090.571128
224	137297.626	29873.461	-2.794	-383609.567044
225	137305.025	29869.509	-7.783	-1068645.009575
合計				-493.664350
合計面積				246.8321750
地積				246.83 m ²

作成者 丸亀市土器町西五丁目388番地1
土地家屋調査士 内海 孝 (令和5年3月15日作成)

申請人 岩井土地開発株式会社
代表取締役 岩井 勝英

縮尺 1/

地番	2445-1, -5~-10 2446-1, -3~-11
----	----------------------------------

地積測量図 (4-4)

土地の所在	丸亀市垂水町字高岸
-------	-----------

地番	㊦ 2446-9			
NO	Xn	Yn	Yn+1-Yn-1	Xn · (Yn+1-Yn-1)
202	137324.948	29820.803	-9.669	-1327794.922212
201	137324.769	29820.498	14.063	1931198.226447
2	137300.040	29834.866	20.983	2880966.739320
206	137288.665	29841.481	22.435	3080071.199275
209	137258.876	29857.301	16.140	2215358.258640
208	137259.045	29857.621	-8.468	-1162309.593060
207	137275.569	29848.833	-15.838	-2174170.461822
205	137288.840	29841.783	-9.075	-1245896.223000
204	137292.326	29839.758	-11.616	-1594787.658816
203	137308.808	29830.167	-18.955	-2602688.455640
合計				-52.890868
合計面積				26.4454340
地積				26.44 m ²

測量年月日	令和5年 3月 6日
座標系	世界測地系第IV系

地番	㊧ 2446-10			
NO	Xn	Yn	Yn+1-Yn-1	Xn · (Yn+1-Yn-1)
218	137282.017	29860.906	-17.380	-2385961.455460
207	137275.569	29848.833	-3.285	-450950.244165
208	137259.045	29857.621	25.728	3531400.709760
210	137267.522	29874.561	16.864	2314879.491008
211	137267.647	29874.485	4.224	579818.540928
212	137269.653	29878.785	2.171	298012.416663
213	137274.186	29876.656	-9.068	-1244802.318648
220	137270.938	29869.717	-10.443	-1433520.405534
219	137272.101	29866.213	-8.811	-1209504.481911
合計				-627.747359
合計面積				313.8736795
地積				313.87 m ²

地番	㊨ 2446-11			
NO	Xn	Yn	Yn+1-Yn-1	Xn · (Yn+1-Yn-1)
217	137289.426	29874.765	-17.692	-2428924.524792
218	137282.017	29860.906	-8.552	-1174035.809384
219	137272.101	29866.213	8.811	1209504.481911
220	137270.938	29869.717	10.443	1433520.405534
213	137274.186	29876.656	11.892	1632464.619912
214	137276.495	29881.609	6.218	853585.245910
215	137280.299	29882.874	-3.011	-413350.980289
216	137288.270	29878.598	-8.109	-1113270.581430
合計				-507.142628
合計面積				253.5713140
地積				253.57 m ²

合計 3999.4580755 m²

作成者	丸亀市土器町西五丁目388番地1 土地家屋調査士 内海 孝 (令和5年 3月 15日作成)
-----	---

申請人	岩井土地開発株式会社 代表取締役 岩井 勝英
-----	---------------------------

縮尺	1 /
----	-----